

SOCIAL STUDIES: Reading Maps (Grade 5)

Learning Goals:

Use Social Studies inquiry processes and skills to ask questions; gather, interpret, and analyze ideas; and communicate findings and decisions

Materials

Digital or printed copy of the maps below
Paper
Pencil

Activities

Practice your map reading skills by looking at the maps below. Answer the questions on the pages following the map.

Digital Version of the Burnaby Kids Map:

<https://www.burnaby.ca/Assets/city+services/maps/Kids+Map+for+Web.pdf>

Digital Version of the Apple Barn Farm Map:

<https://www.tavesfamilyfarms.com/wp-content/uploads/2019/08/Farm-Map-2019.pdf>

Burnaby Central Railway

Confederation Park Playground

Barnet Marine Park

Mountain Air Bike Skills Park

Burrard Inlet

Hammock

Burnaby Village Museum Carousel

Burnaby Lake Park

Central Park Pool

Central Park Pitch & Putt & Lower Pond

Deer Lake Park

Dragon Mural

Lazy River at Fred Randall Pool

Metro Skate Park

Imagination playblocks are moved amongst a variety of parks and special events throughout Burnaby during the summer.

School grounds have many outdoor play opportunities from ball hockey to basketball hoops and baseball diamonds.

LEGEND

- Civic Building
- Fire
- Golf
- Library
- Medical
- Police
- School
- SkyTrain Station
- SkyTrain Line
- Trans Canada Trail
- Trails
- Bike Trails
- Rail Lines
- School Grounds
- Parks and Recreation Areas
- Golf Course

ACTIVITIES

- How many schools can you count on the map?
- How many public libraries does the City of Burnaby have?
- Put a star on the location of your home. ★
- What is the closest park to your house?
- Draw a line from your school to home.
- How many of the sites pictured above have you visited?


0 0.25 0.5 1 km 2 km 3 km 4 km

15 minute walk 45 minute walk













5 minute bike ride 15 minute bike ride

Burnaby Kids Map

- 1) Find your school on the map. What is the name of the park closest to your school?
- 2) How many Skytrain stations are shown on the map?
- 3) What is the name of the Skytrain station closest to your school?
- 4) Describe where the Dragon Mural located?
- 5) Describe where the Hammock located?
- 6) What body of water is located North of Burnaby?
- 7) What body of water is located South of Burnaby?
- 8) What municipalities (cities) are located near Burnaby?



LEGEND

- | | | | |
|---|---|---|--|
|  <p>Country Store
Apples, Cider, Pies, Bee Hive and more</p> |  <p>Pedal Karts
Included with admission</p> |  <p>Hay Ride Pick Up
Tickets at Store or Ticket Booth</p> |  <p>Jack's Java Hut
Specialty coffee and snacks</p> |
|  <p>U-Pick Apples
For bags and prices see Country Store</p> |  <p>Pony Rides
Weekends only (Extra cost)</p> |  <p>Jumping Pillow
Bouncy pad included with admission</p> |  <p>Concession
Food and drinks: weekends only</p> |
|  <p>Ticket Booth
Pay here for farm admission</p> |  <p>Cannons
Weekends only (Extra cost)</p> |  <p>First Aid
First aid service and supplies</p> |  <p>Cider Barn
Hard cider tasting room (No minors)</p> |

333 Gladwin Road

